



“WHERE TO GO CAMPING”
 A guide to state campgrounds and forests
 Produced by: Awase Lodge #61



“Scouting aims to build character, citizenship, and fitness. When Scouts go camping, this growth just seems to follow. In camp we maintain the best traditions and the highest spirit.”

Camping is the tool that can be used for teaching cubs and scouts alike the values of life. Ask any adult scouter what they remember the most about the program when they were a youth, and they will probably say the camping trips. While camping, whether it is at a council camp or a state campground, scouts not only build memories, but learn skills that can be used in all aspects of life. Camping is both fun and educational. This booklet contains information on the five council camps, state campgrounds and forests, other Boy Scout camps, and county campgrounds. The purpose of this booklet is to act as a guide for you to include camping as part of your pack or troop program. Happy Camping!

Bay Lakes Council Camps

- 1. Twin Lakes:** Route 2, Box 175, Waupaca, WI 54981

Caretaker: Dan Ode

Camp Phone (summer): (715) 276-6167

Directions: Exit Highway 10 at County K. Twin Lakes Scout camp is located nine miles south of Waupaca on county K. Follow County Highway K south out of Waupaca to Camp. Gateway is on east side of road.

- 2. Bear Paw:** P.O. Box 128, Mountain, WI 54149

Ranger: Andy Anderson

Camp Phone (summer): (715) 276-6167 Directions: Take Highway 32 to Mountain, WI. In Mountain, take county highway W east. Follow County W 3 miles east. Turn south at the "Boy Scout Camp" sign onto National Forest Road 2630. Follow National Forest Road 2630 south for approximately 2 miles to the camp entrance.




- 3. Gardner Dam:** N2992 Gardner Dam Road, White Lake, WI 54491

Ranger: Duane Hille

Camp Phone (summer): (715) 882-2941

Directions: Take State Highway 55 north out of Shawano, WI. Follow Highway 55 approximately 30 miles north. Turn west at the Camp Gardner Dam sign onto Gardner Dam Road. Follow Gardner Dam Road west to the camp entrance.



- 4. Rokilio:** 14404 Rokilio Road, Kiel, WI 53042

Ranger: Steve Grapentine

Camp Phone (summer): (920) 894-2594

Directions: Take State Highway 67 one-half mile north of Kiel to County Highway XX. Follow XX east 4.5 miles to Cub Scout World, Camp Rokilio sign; OR, exit Interstate I-43 at County Highway XX. Follow XX west approximately 15 miles to the Camp Rokilio sign. Turn south onto Rokilio Road to "T" intersection then east (left) to camp. (DRIVE CAREFULLY, ROAD IS NARROW AND STEEP).



- 5. May Wood Wilderness:** W11299 Buttercup Drive, Hancock, WI 54943

Caretaker: Howard Veldman

Camp Phone (summer): (715) 249-5445



BOY SCOUTS OF AMERICA

This booklet was produced by Awase Lodge #61. The Bay lakes Council

Directions: At Wautoma take State Highway 73 to the northwest edge of town to County C. Take County C west approximately eight miles to 9th Ave. Turn south on 9th Ave., travel approximately 2.5 miles to camp entrance.



Wisconsin State Parks Northwest Wisconsin

- 1. Amnicon Falls State Park:** This Park features a series of delightful waterfalls and rapids along the Amnicon River, viewed from a covered footbridge. Open the first weekend of May through the first week of October. 6294 S. State Road 35, Superior 54880-8326.
Summer: (715) 398-3000 **Off Season:** (715) 399-3111
- 2. Big Bay State Park:** Located on Madeline Island, the park features picturesque sandstone bluffs, lake caves, and 1.5 miles of Lake Superior shoreline. Accessible boardwalk. Box 589, Bayfield 54814-0589.
Summer: (715) 747-6425 **Off Season:** (715) 779-4020
- 3. Brule River State Forest:** The Brule River, a premier trout stream, drops 328 feet as it cascades from its head waters to the shores of Lake Superior. Enjoy exciting whitewater canoeing and kayaking. Fishing as well as wilderness solitude. Primitive camping by permit. P.O. Box 125, Brule 54820-0125 **(715) 372-4866**
- 4. Brunet Island State Park:** Framed by the Chippewa and Fisher Rivers, this island park's bay and lagoons offer a quite respite. 23125 255th St., Cornell 54732 **(715) 239-6888**
- 5. Copper Falls State Park:** Ancient lava flows, deep gorges, and spectacular waterfalls make this one of state's most scenic parks. Log buildings from the 1930's CCC era add a special charm. Rt. 1, Box 17AA, Mellen 54546 **(715) 274-5123**
- 6. Flambeau River State Forest:** Two forks of the Flambeau River provide 75 miles of uninterrupted natural beauty and whitewater excitement. Rustic camping at 35 sites along the river and two campgrounds. W1613 City Rd. W, Winter 54896 **(715) 463-2989**
- 7. Governor Knowles State Forest:** Visit a wilderness area along the St. Croix River in northwestern Wisconsin. Group and family camping. Rustic river and backpack camping by permit. P.O. Box 367, Grantsburg 54840-0367 **(715) 463-2898**
- 8. Interstate State Park:** A deep gorge called the "Dalles of the St. Croix" is the scenic focus of Wisconsin's oldest state park. The park's Ice Age Interpretive Center features photographs, mural, and other information about the great glaciers. P.O. Box 703, St. Croix Falls 54024 **(715) 483-3747**
- 9. Kinnickinnie State Park:** This Park features a large, sandy delta where the Kinnickinnie meets the S. Croix River. Large swimming area and boat-in-camping. W11983 820th Ave., River Falls 54033 **(715) 425-1129**
- 10. Lake Wissota State Park:** This park 1,062 acres of primarily young, rich forests and open prairie on a 6,300-acre manmade lake. It attracts hikers, campers, recreational boaters and anglers after walleye, muskie, and bass. 18127 CTH O, Chippewa Falls 54729 **(715) 382-4574**

BOY SCOUTS OF AMERICA

This booklet was produced by Awase Lodge #61. The Bay lakes Council

11. **Pattison State Park:** One of Wisconsin's cornerstone parks, Pattison features 165-foot-high Big Manitou Falls, the highest waterfall in Wisconsin. 6294 S. State Rd. Superior 54880-8326 (715) 399-3111
12. **Willow River State Park:** A dam, lake, trout stream, sandy beach, prairie remnants and a nature center are featured on 2,891 acres of rolling countryside. Spectacular views of the historic Willow Falls and the Willow River Gorge. 1034 City Rd. A, Hudson 54016 (715) 386-5931



OUTDOORS

Northeast Wisconsin

1. **Council Grounds State Park:** Located along the beautiful Wisconsin River near the site of Native American encampments, this park is a favorite of water enthusiasts. Physical fitness trail. N1895 Council Grounds Dr., Merrill 54452 (715) 536-8773
2. **Newport State Park:** The Park's wilderness philosophy offers many acres of forests and 11 miles of Lake Michigan Shoreline as quiet alternatives to bustling Door County. 475 CTH NP, Ellison Bay 54210 (920) 854-2500
3. **Northern Highland/American Legion State Forest:** with nearly 223,000 acres, the largest of the state forests offer plenty of natural wilderness and solitude. Rustic camping by permit. 4125 CTH M, Boulder Junction 54512 (715) 385-2727
4. **Peninsula State Park:** High bluffs and cobble beaches, an 1860's lighthouse, a challenging 18-hole golf course, and professional summer theater performances make this 3,776-acre park extremely popular. 9462 Shore Rd., Box 218, Fish Creek 54212-0218 (920) 868-3258; **Golf Course (920) 746-2890**
5. **Potawatomi State Park:** On a clear day, the view from the park's observation tower reaches 16 miles across Green Bay. Camp store with rentals. Cabin for people with disabilities. 3740 Park Dr., Sturgeon Bay 54325 (920) 746-2890
6. **Rib Mountain State Park:** This billion-year-old hill is one of the geography formations on earth. The top of the 60-foot observation towers offers spectacular views. Downhill skiing and snowshoe trail in winter. 4200 Park Rd., Wausau 54401 (715) 842-2522
7. **Rock Island State Park:** Take the ferry (Memorial Day weekend through Columbus Day) to this primitive Lake Michigan Island. Stone Buildings, built by wealthy inventor who owned the island between 1910 and 1945, house exhibits. Primitive, walk-in camping – no wheeled vehicles. Rt. 1, Bow 118A, Washington Island 54246-9728 **Summer: (920) 847-2235 Off Season: (920) 8542500**



Southwest Wisconsin

BOY SCOUTS OF AMERICA

This booklet was produced by Awase Lodge #61. The Bay lakes Council

1. **Black River State Forest:** Nearly 67,000 acres of pine and oak forest, two forks of the Black River and the high sandstone abutments. Permit requires for backpacking. 910 Hwy. 54 E, Black River Falls 54615 **(715) 284-4103**
2. **Blue Mound State Park:** Perched atop the highest point in southern Wisconsin, the park offers spectacular views along the unique geological features. The only Wisconsin state park with a swimming pool, equipped with a lift for persons with disabilities. 4350 Mounds Park Rd., box 98, Blue Mounds 53517-0098 **(608) 437-5711**
3. **Buckhorn State Park:** The Park is a 2,512-acre peninsula jutting into the Castle Rock Flowage of the Wisconsin River. Unique cart-in camp-sites offer a rustic flavor. Accessible wildlife/hunting blind, cabin, and fishing pier. W8450 Buckhorn Park Ave., Necedah 54646-7338 **(608) 565-2789**
4. **Devil's Lake State Park:** Situated along the Ice Age Trail, 500-foot bluffs tower above a 360-acre lake. Spectacular scenery, a full range of recreational activities, and a full-time naturalist make this a very popular park. S5975 Park Rd., Baraboo 53913-9299 **(608)356-8301**
5. **Governor Dodge State Park:** More than 5,000 scenic acres of steep hills, bluffs, and deep valleys, plus two lakes and a waterfall, make this park a family favorite. 4175 State Rd. 23 N, Dodgeville 53533 **(606)935-2315**
6. **Merrick State Park:** Located on the backwaters of the Mississippi River, the park is a year-round haven for anglers. Its marshy bayous are home to egrets and herons. S2965 State Rd. 35, Box 127 Fountain City 54629-0127 **(608)687-4936**
7. **Mill Bluff State Park:** Part of the Ice Age National Scientific Reserve, this park offers a spectacular view of picturesque rock formations. Open Memorial Day through mid-October. P.O. Box 99, Ontario 54651-0099 **Summer: (608)427-6692 Off Season: (608) 337-4775**
8. **Mirror Lake State Park:** Just three miles from Wisconsin Dells, you'll find a picturesque lake surrounded by sandstone bluffs. Wooded campsites. Boat, bike and canoe rentals. Cabin for people with disabilities. E10320 Fern Dell Rd., Baraboo 53913 **(608)254-2333**
9. **Nelson Dewey State Park:** Take in a panoramic view of the Mississippi from a campsite atop the river bluffs; tour the home of Nelson Dewey, Wisconsin's first governor; or relive history at Stone field Historic Site. Box 658, Cassville 53806 **(608) 725-5374**
10. **Perrot State Park:** The Park's 1,243 acres are nestled among 500-foot bluffs where the Trempealeau and Mississippi Rivers meet. Breathtaking river views. Burial mounds. W26247 Sullivan Rd., P.O. Box 407, Trempealeau 54661-0407 **(608) 534-6409**
11. **Roche-A-Cri State Park:** The French name refers to the 300-foot-high rock outcropping that is the central feature of this quiet park. Climb the stairway to the top for a panoramic view of the prairie. Native American petroglyphs. 1767 Hwy. 13, Friendship 53934 **Summer: (608) 339-6881 Off Season: (608) 565-2789**
12. **Tower Hill State Park:** Visit the park's restored shot tower and melting house, to see exhibits on lead shot making from the 1800's. Challenging bluff trails and panoramic views. Open mid-April through October. 5808 CTH C, Spring Green 53588 **(608) 588-2116**

BOY SCOUTS OF AMERICA

This booklet was produced by Awase Lodge #61. The Bay lakes Council

13. **Rocky Arbor State Park:** A quiet and secluded escape just 1 ½ miles from Wisconsin Dells. Pines and sandstone bluffs. E10320 Fern Dell Rd., Baraboo 53913 **Summer: (608)254-8001 Off Season: (608) 254-2333**
14. **Wildcat Mountain State Park:** Located on a ridge rising steeply above the Kickapoo River, the park offers canoe rentals, campsites for riders and their horses, and an observation point overlooking the Kickapoo Valley. Hwy. 33E, Box 99, Ontario 54651 **(608) 337-4775**
15. **Wyalusing State Park:** Camp 500 feet above the confluence of the Wisconsin and Mississippi Rivers. One of Wisconsin's oldest parks. Indian burial mounds, canoe trail, bird watching. 13081 State Park Lane., Bagley 53801 **(608) 996-2261**
16. **Yellowstone Lake State Park:** One of few lakes in southwestern Wisconsin, 450-acre Yellowstone Lake is a popular recreation area year-round. Fishing, swimming, boating and group and bluff-top campsites. 7896 Lake Rd., Blanchardville 53516 **(608) 523-4427**



Southeast Wisconsin

1. **Big Foot Beach State Park:** Located on the shores of Lake Geneva, the park offers wooded campsites, a sand beach and picnic areas. 1452 Hwy. H, Lake Geneva 53147. Open mid-May through October. **(262) 248-2528**
2. **Bong State Recreation Area:** About 4,515-acres await visitors to this multi-use recreation area in Kenosha Count. 26313 Burlington Rd., Kansasville 53139 **(414) 878-5600**
3. **Hartman Creek State Park:** Located on the beautiful Chain O'Lakes, the park is a quiet and friendly, natural gem. N2480 Hartman Creek Rd., Waupaca 54981-9727 **(715) 258-2372**
4. **High Cliff Stat Park:** This Park, overlooking the largest inland lake in Wisconsin, is situated on limestone cliffs, once sacred to Naïve Americans. History and geology buffs will enjoy the park's effigy mounds, line kiln and quarry. N7630 State Park Rd., Sherwood 54169 **(920) 989-1106**
5. **Kettle Moraine State Forest-Northern Unit:** This 29,000-acre forest is a glacial panorama of rolling, wooded hills dotted with serene lakes. Year-round camping, nature programs and recreation for all seasons. Ice Age Visitor Center opens daily **(920) 533-8322**. Forest Headquarters open Mon-Fri, N1765 Hwy. G, Campbellsport 53010 **(262) 626-2116**
6. **Kettle Moraine State-Southern Unit:** More than 20,000 acres of glacial hills and lakes near Milwaukee make this a very popular recreation area. Cabin for people with disabilities. S91 W39091 Hwy. 59, Eagle 53119-0070 **(262) 594-6200**

BOY SCOUTS OF AMERICA

This booklet was produced by Awase Lodge #61. The Bay lakes Council

7. **Kohler-Andrae State Park:** This scenic gem on the shore of Lake Michigan offers a peaceful getaway. Wooded campsites and two miles of sandy beach. A 200-acre wildlife refuge is adjacent to the 924-acre park. 1020 Park Beach Lane, Sheboygan 53081 (920) 451-4080



8. **Lake Kegonsa State Park:** One of the best-kept secrets of southern Wisconsin, Lake Kegonsa State Park offers a variety of recreations and a 3,200-acre lake. 2405 Door Creek Rd., Stoughton 53589 (608) 873-9695
9. **Lapham Peak Unit, Kettle Moraine State Forest:** Climb a 45-foot observation tower atop the highest point in Waukesha County. The park's glaciated topography provides excellent hiking, backpacking, and cross-country skiing on lighted trails. W329 N846 CTH C, Delafield 53018 (414) 646-3025
10. **New Glarus Woos State Park:** Located close to the Sugar River State Trail, you'll find wooded campsites in quiet solitude. W5446 CTH NN, New Glarus 53574 (608) 527-2335
11. **Pike Lake Unit, Kettle Moraine State Forest:** Powder Hill, a 1,350-foot glacial kame, offers panoramic views of the park's unique glacial topography. Part of the Ice Age National Scenic Trail. 3544 Kettle Moraine Rd., Hartford 53027 (262) 670-3400
12. **Point Beach State Forest:** Located on a point jutting into Lake Michigan, 6 miles of lakeshore and dunes offer natural respite. 9400 City. Trk. O, Two Rivers 54241 (920) 794-7480
13. **Camp Akela:** Located on the North side of Sheboygan is a small little cottage, big enough to fit approx. 20 boys on the upstairs and 4-6 adults on the bottom. While you are there you will think you are deep in the woods, even though you aren't. Camp Akela is next to the Farmers and Sportsman Club. Weekends (Fri.-Sat.) is \$40; Single Week Days are \$20; Full week (7days) is \$80; Short week (5days) is \$60. Contact Torris Torrison 1330 South 22nd Street; Sheboygan, WI 53081; Phone: 920-459-8846. Feel free to call if you have questions, or would like to make a reservation.

Other Boy Scout Camps in Wisconsin

Chippewa Valley Council #637
710 S. Hastings Way,
Eau Claire, WI 54701
(715) 832-6671



1. **L.E Phillips Scout Reservation:**
P.O. Box 37
Haugen, WI 54841

Directions: Hwy 53 north or south to Haugen, WI. V to Plecity St. to VV, left on VV to camp.

Potawatomi Area Council #651
P.O. Box 528

BOY SCOUTS OF AMERICA

This booklet was produced by Awase Lodge #61. The Bay lakes Council

Waukesha, WI 53187
(414) 544-4881

2. Camp Long Lake:

N4350 Boy Scout Road
St. Cloud, WI 53079

Directions: US 45 N to State Hwy 67. Take that north to Dundee, WI. Follow 67N along Long Lake. Go right onto Boy Scout Rd.

Southeastern Wisconsin Council #634
2319 Northwestern Ave.
P.O. Box 4010
Racine, WI 53404-4010
(414) 632-1655

3. Robert S. Lyle Scout Reservation:

N10571 Clear Lake Road
Elcho, WI 54288

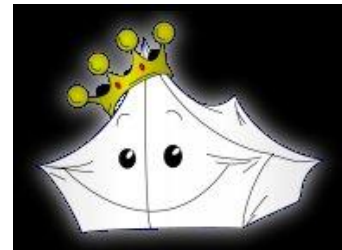
Directions: From Elcho, WI, take Hwy K east to Clear Lake Rd. Clear Lake Rd. to entrance of camp.

4. Camp Oh-Da-Ko-Ta:

County Hwy P
Burlington, WI 53105

Directions: From Burlington, McHenry St. (Hwy P) South, just south of the Racine/Kenosha County Line. East side of Hwy P.

Samoset Council #627
720 Grant St.
Wausau, WI 54403
(715) 845-2195



5. Tesomas Scout Camp:

5403 Spider Lake road
Rhineland, WI 54501

Directions: N on Hwy 17 through Rhineland to Hwy W, left. Go to River Road and turn left. Go to Hodag Fair Grounds, River Rd. veers off to left and go straight on Crystal Lake Rd. 5 miles to camp entrance.

6. Akela's World Cub Scout Camp:

5231 Crystal Lake Road
Rhineland, WI 54501

Directions: N on Hwy 17 through Rhineland to Hwy W, left. Go to River Road and turn left. Go to Hadag Fair Grounds, River Rd. veers off to left and go straight on Crystal Lake Rd. 5 miles to camp entrance.

Four Lakes Council #628
34 Schroeder Ct.
Madison, WI 53711

BOY SCOUTS OF AMERICA

This booklet was produced by Awase Lodge #61. The Bay lakes Council

(608) 273-1005

7. Woodman Center:

Highway I
Cazenovia, WI

Directions: US Hwy 14 to Richland Center. Hwy. 80 north through Rock Bridge to County I. East on County I about 4 mi.

8. Castle Rock:

N 6960 CTH-G
Mauston, WI 53984

Directions: I-90-94 to Mauston. Take 82 toward Mauston. Turn north at Junction 82-58. Take 58 north 6 mi. to G. Right on G, 5 mi to camp.

Milwaukee County Council #629

330 S. 84th St.

Milwaukee, WI 53214-1468

(414) 774-1776

9. LeFever Northwoods Camps:

Box 116 Hardwood Lake
Laona, WI 54541

Directions: Hwy 32 N of Wabeno, left on Hwy 52, right on County W to Roberts Lake Rd. Right (or North) on Roberts Lake Rd. for 3 mi., left on Boy Scout Rd. for 2 mi. to camp.

10. Indian Mound Scout Reservation:

37612 Indian Mound Road
Oconomowoc, WI 53066

Directions: I-94 west to Hwy 67, left (or south) on Hwy 67 for 14 mi. to Delafield Rd., right (west) on Delafield Rd. for about 1.2 mi. to Dousman Rd., right (north) on Dousman (you will pass under I-94) to Forrest Dr., left (west) on Forrest Dr. to camp entrance.

Sinnissippi Council #626

2300 E. Racine St.

Janesville, WI 53545

(608) 756-4669

11. Camp Indian Trials:

5801 N. River Rd.
Janesville, WI 53545

Directions: Hwy 14 west from I-90 to North River Rd. Turn north on it and go 3 mi. Camp is on the left side.

Gateway Area Council #624

2600 Quarry Rd.

LaCrosse, WI 54601

(608) 784-4040



BOY SCOUTS OF AMERICA

This booklet was produced by Awase Lodge #61. The Bay lakes Council

12. Camp Decorah

W7520 Council Bay Rd.
Holmen, WI 54636

Directions: Camp Decorah is on Council Bay Rd., which is 7 mi. north of Holmen, WI on US Hwy 53. From the North, the camp is 4 mi. south of Galesville, WI on US Hwy 53.



County Campgrounds

Marinette County permits dispersed camping up to 14 days. Please use common sense when camping and using fire.

Oconto County permits dispersed camping by permit only. A fee is charged for a 14 day permit.

Dunbar: Twelve Foot Falls Park is located six miles west of Hwy 141 on Hwy 8, then south two miles on Lily Lake Road and west .5 mile on Twin Lake Road, south of Twelve Foot Falls Road; operated by Marinette County. 11 sites, toilets, drinking water, no electricity, picnic area, two separate camp areas, fishing and waterfalls.

Goodman: Goodman Park is located two miles east on Hwy 8, then south about eight miles on Parkway Road, then west on Benson Lake Road to Goodman Park; operated by Marinette County. 15 sites with a small group area available by reservation; water, shelters, toilets, hiking, waterfalls, playground.

McClintock Park is located two miles east on Hwy 8 then south twelve miles on Parkway Road. McClintock Park is four miles south of Benson Lake Road; operated by Marinette County. 10 sites, shelter, drinking water, toilets, fishing, picnic area to the north on Parkway Road.

Middle Inlet Twin Bridges Park is located 11 miles west of Hwy 141 on Cty X, then north .5 miles on Parkway Road; operated by Marinette County. 62 sites, electricity, shelters, swimming, boat landing, fishing, playgrounds, drinking water, toilets, dump station, and wood

Old Veterans Memorial Park is located 11 miles west on Cty X, then north 3 miles on Parkway Road; operated by Marinette County, (715) 735-3371. 15 sites, swimming, toilets, and drinking water.

Veterans Memorial Park Located 11 miles west of Hwy 141 on Cty X, then 4 miles south on Parkway Road; operated by Marinette County. 15 sites, water, no electricity, waterfalls, drinking water, toilets, and playground.

Mountain: Chute Pond Park is located north of Hwy 64 on Hwy 32, then west on East Shore Road to Chute Pond; operated by Oconto County, (715) 276-6261. Swimming beach, concessions, showers, flush toilets, wood, boat landing, fishing pier and, trail to scenic overlook.

Oconto: North Bay Shore County Park is located north of Oconto about 5 miles on Cty Y; operated by Oconto County, operated May 15 to September 15, (920) 834-5258. 33 sites, toilets, fishing, harbor with boat landing, and water.

BOY SCOUTS OF AMERICA

This booklet was produced by Awase Lodge #61. The Bay lakes Council

Pembin: Morgan Park is located 6 miles east of Hwy 141 on Kremlin Road, then 1 mile on Timm's Lake Road; operated by Marinette County, (715) 835-3371. 32 sites with electricity, small group site available by reservation, lodge, swimming, boating, fishing, and playground.

Oneida County does not permit dispersed camping on county lands.

Vilas County permits dispersed camping, provided you get a permit from the county forester.

Eagle River: Tamarack Springs is located north of Eagle River on Hwy 45, west on Cty K, north on Cty S 2 miles, then north on Tamarack Springs Road .75 miles; **(715) 479-3680**. 10 sites, picnic tables, toilets, and water.

Adams, Green Lake, Marquette, and Waushara Counties only allow camping in designated campgrounds.

Juneau County allows camping on county lands by permits only.

Lyndon Station: Riverview county Park Group Camping (Juneau County) on the Wisconsin River. Located 2 miles north of Lyndon Station on Cty HH, east 1 mile on 58th street, and north on 28th avenue, park is on the right. Reservations required, sites are primitive with a shelter building.

Mauston: Castle Rock County Park (Juneau County) Located 2 miles north of New Lisbon on Cty M. 300 sites, beach, playground, showers, swimming, boat landing, hiking trail, shelters, picnic area, and drinking water. (608) 849-9389.

Necedah: Petenwell County Park (Juneau County) located 9 miles north of Necedah on Cty G, then east on 8th Street to the park. 100 sites, shelters, playgrounds, restrooms, picnic areas, boat landing, trails, and beach.

New Lisbon: Kennedy County Park (Juneau County) Located 2 miles north of New Lisbon on Cty M. 25 sites, free overnight camping, group camping available, shelter hiking trails, playground, beach, boat landing, picnic area, and toilets.

New Lisbon Park is located north of Hwy 80 and south of I-90/94. 20 sites on Otter Lake, restroom, dump station, beach, boat landing, canoeing, group camping, trails, playground, picnic area, and shower.

Wonewoc: Baker's Field is located directly on the 400 trail. Facilities include restrooms, shelter, picnic area, organized sports, and tent camping.

Lincoln County permits dispersed camping, except where posted or at landing and parks.

Langlade County permits dispersed camping up to 14 days. Contact the County Forester first.

Merrill: Camp Newwood is 11 miles north of Merrill on Hwy 107; operated by Lincoln County, **(715) 536-7522**. 10 primitive sites, pit toilets, picnic area, boat landing, and playground.

Otter Lake Campground is 4 miles east of Tomahawk on Cty D, south on Cty H, east and south on Grundy Road, east on Bear Trail Road. Follow signs to get to the campground; operated by Lincoln County, (715) 536-7522. 20 primitive camping sites, pit toilets, free firewood, swimming beach, boat ramp, and nature trail.

BOY SCOUTS OF AMERICA

This booklet was produced by Awase Lodge #61. The Bay lakes Council

Menominee County, Outagamie County, Shawano County and Waupaca County

Marathon County allow camping only in designated campgrounds.

Portage County and Wood County only allows camping in designated campgrounds.

Amherst Junction: Lake Emily County Park (Portage County) is located just west of Amherst Junction on Hwy 10 on Lake Emily. 50 sites, beach, boat landing, deer area, nature trails, shelters, showers, and picnic area.

Babcock: Wood County Wildlife Area (Wood County) is located on Hwy 173 south of Babcock a short distance, then west on Amundson Road. 45 sites.

Mosinee: Big Eau Pleine County Park (Marathon County) is located on Hwy 153 west of Mosinee to Big Eau Pleine Park Road, then south. 106 sites in 2 campground units, boat landings, swimming beaches, drinking water, toilets, picnic area, shelter, and trails.

Pittsville: North Wood County Park (Wood County) is located 5 miles north of the junction of Hwy 13 and 80 at Pittsville. 100 sites some with electricity, beach, drinking water, toilets, picnic area, shelters, shower, dump station, playground, and a 225-foot bridge over the Yellow River.

Rosholt: Collins Lake County Park (Portage County) is located southwest of Rosholt on Cty I 2 miles. 25 sites, beach, boat landing, picnic area, and shelter.

Stevens Point: Dubay County Park (Portage County) is located 6 miles northwest of Stevens Point on Hwy 10, then north on Cty E 7 miles. 24 sites, beach, boat landing, picnic area, shelters, and playground.

Jordan County Park (Portage County) is located northeast of Stevens Point on Hwy 66, then north on Cty Y. 25 sites on Plover River, beach, boat launch, nature trails, nature center, picnic area, showers, deer viewing area, shelters, and playground.

Wisconsin Rapids: South Wood Park (Wood County) is located on Cty W east of Wisconsin Rapids 5.5 miles, then west on South Park Road. 76 sites some with electricity on Lake Wazeecha, boat landing, drinking water, toilets, picnic area, shelters, and beach.

Brown, Door Kewaunee, Manitowoc, and Sheboygan counties do not allow camping outside designated campgrounds.

Florence County permits dispersed camping, but ask that you check with the County Forester.

Forest County does not permit dispersed camping.

Nicolet National Forest permits dispersed camping, except in designated campsites or restricted areas. No fees or permits are required to camp in dispersed areas, and no maintenance or services are provided. Campfires are allowed without permits, but it is not permissible to cut down trees for firewood. Only the wood already dead and lying on the ground may be used. You are asked to use No-Trace Camping. Simply leave the site as clean or cleaner then you found it.

BOY SCOUTS OF AMERICA

This booklet was produced by Awase Lodge #61. The Bay lakes Council

Crandon: Forest county Veteran's memorial Park is located 4 miles south of Crandon on East shore Drive; opens Mat 24- September15 (715) 478-2212. 65 sites for tent and trailer, electricity, handicap facilities, marked swimming beach, playground, pit toilets, fishing, boating, and swimming.

Iron County permits dispersed camping for up to 2 weeks outside of developed camps.

Price County and Taylor County permits dispersed camping.

Chequamegon National Forest permits dispersed camping provided you are 50 feet off the trail, from the waters edge, or in posted areas.

Hurley: Potato River County Campground is located 15 miles west of Hurley on Hwy 2, then 3 miles south on Hwy 169 and 1.5 miles west of Potato River Falls Road to the park (715) 561-2695. 18 sites.

Saxon Harbor County Campground is located west on Hwy 2, north on Hwy 122, west on Cty A (715) 561-2697. 15 sites, drinking water, toilets, swimming beach, playground, and boat launch.

Weber Lake County Park and Campground is located west of Hurley on Hwy 77, then east on Cty E, next to Whitecap Ski Area (715)561-2227. 6 sites, picnic area, drinking water, shelter, toilets, swimming beach, changing rooms, boat launch, and beach.

Mercer: Lake of the Falls County Campground is located 4.5 miles west of mercer on Cty FF (715) 561-2659. 30 sites, picnic area, drinking water, toilets, boat launch, beach, and caretaker.

Phillips: Big Falls County Park is located 2 miles north of the Price/Taylor County line on Hwy 13, then west 11 miles on Cty I, continue west on Big Falls Road (715) 339-4505. 5 Primitive sites, no fee, drinking water, vault toilets, and picnic shelter.

Solberg lake County Campground is located on Cty H to Solberg Lake Road, then north on West Solberg lake Road to campground (715) 339-4505. 31 sites, picnic shelter, boat landing, fishing pier, drinking water, and vault toilets.

Calumet, Fond du Lac, and Winnebago Counties all prohibit dispersed camping on their respective lands.


Stockbridge: Calumet County Park is located north of Stockbridge on Hwy 55, then west on Cty EE. 71 sites (31 Electric) on Lake Winnebago, picnic area, modern showers, flush toilets, laundry, hiking trails, boat landing, horseshoes, playground, and volleyball.

Waupun: Fond du Lac county Park is located on Cty MMM and Hwy 49 west of Waupun. 38 sites with some having electricity, swimming pool, laundry, playground, and picnic area.

Numbers To Know

For Camping Reservations at any state park:
1-888-WIPARKS (947-2757)

Bay Lakes Council office, Appleton:
www.baylakesbsa.org
(920) 734-5705



BOY SCOUTS OF AMERICA

This booklet was produced by Awase Lodge #61. The Bay lakes Council